ALLEGATO 1/A

DOCUMENTAZIONE FOTOGRAFICA

Fabbricato sito nel Comune di San Roberto (RC), in C.da S. Angelo

NCEU Fg 4 p.lla 101 Subalterni 3, 4, 5, 6, 7, 8, 9, 10, 13, 14, 15, 16, 17, 18, 19, 20 oltre al 22 e 23 (ex sub 12)

Fabbricato sito nel Comune di San Roberto (RC), in Contrada S. Angelo -NCEU Fg 4 p.lla 101





























SUBALTERNO 3 - PIANO TERRA


















PAPA





SUBALTERNO 4 - PIANO TERRA



























SUBALTERNO 5 -PIANO TERRA























SUBALTERNO 6 - PIANO TERRA



























SUBALTERNO 7 – PIANO PRIMO

























SUBALTERNO 10 - PIANO PRIMO





























SUBALTERNI 8 e 9 (RUSTICI) - PIANO PRIMO

















LASTRICO SOLARE - (Sub 11- BCNC)









PIANO SEMINTERRATO









SUBALTERNI 13 e 14





SUBALTERNI 15 e 16





SUBALTERNI 17 e 18







SUBALTERNO 19





SUBALTERNO 20





SUBALTERNI 22 e 23





