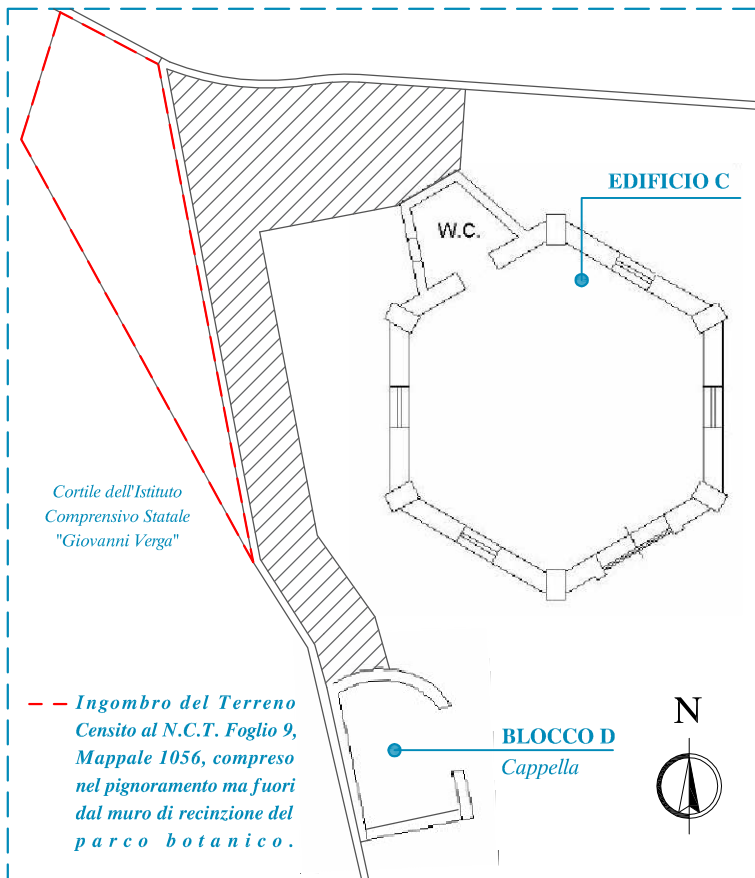


# COMUNE DI VIAGRANDE

PLANIMETRIE DEI BENI COMPONENTI L' UNITA' NEGOZIALE 1 - SCALA 1:200

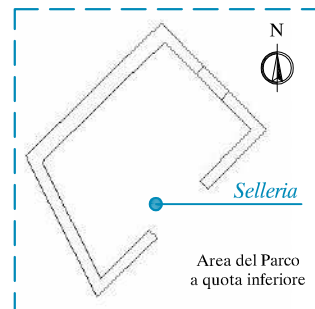
## Fabbricati C e D - Piano Terra



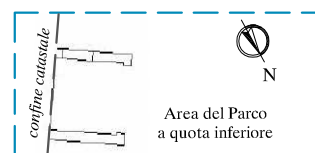
## Fabbricato N



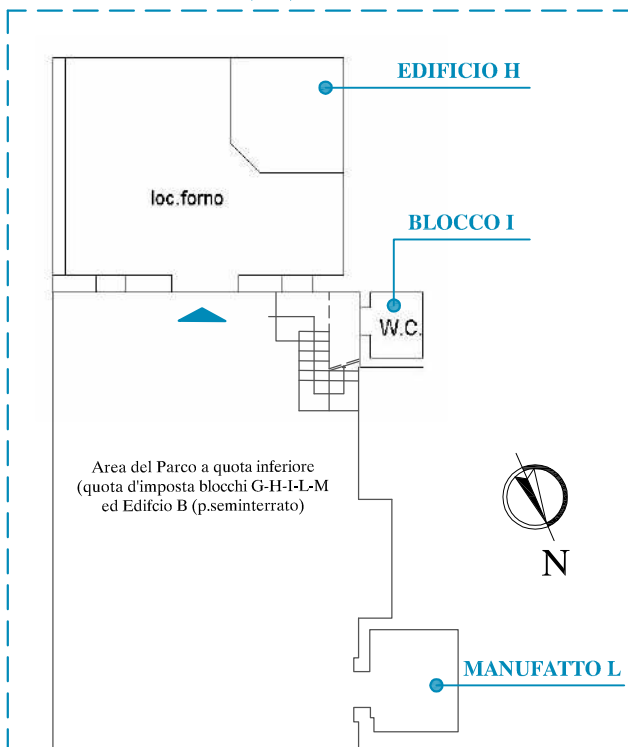
## Fabbricato G



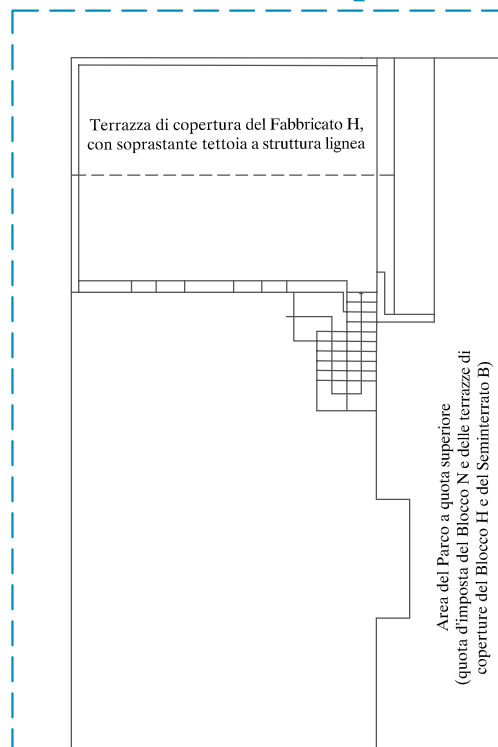
## Manufatto M



## Fabbricati H, I, L - Piano Terra



## Fabbricato H - Copertura



INDIRIZZO: Via Pacini 64, Viagrande (CT)

IDENTIFICATIVI CATASTALI AL N.C.E.U. : Foglio 9, Particella 1363, Subalterno 1

IDENTIFICATIVI CATASTALI AL N.C.T. : Foglio 9, Particella 1363 (Ente Urbano) e Particella 1056 (Terreno)